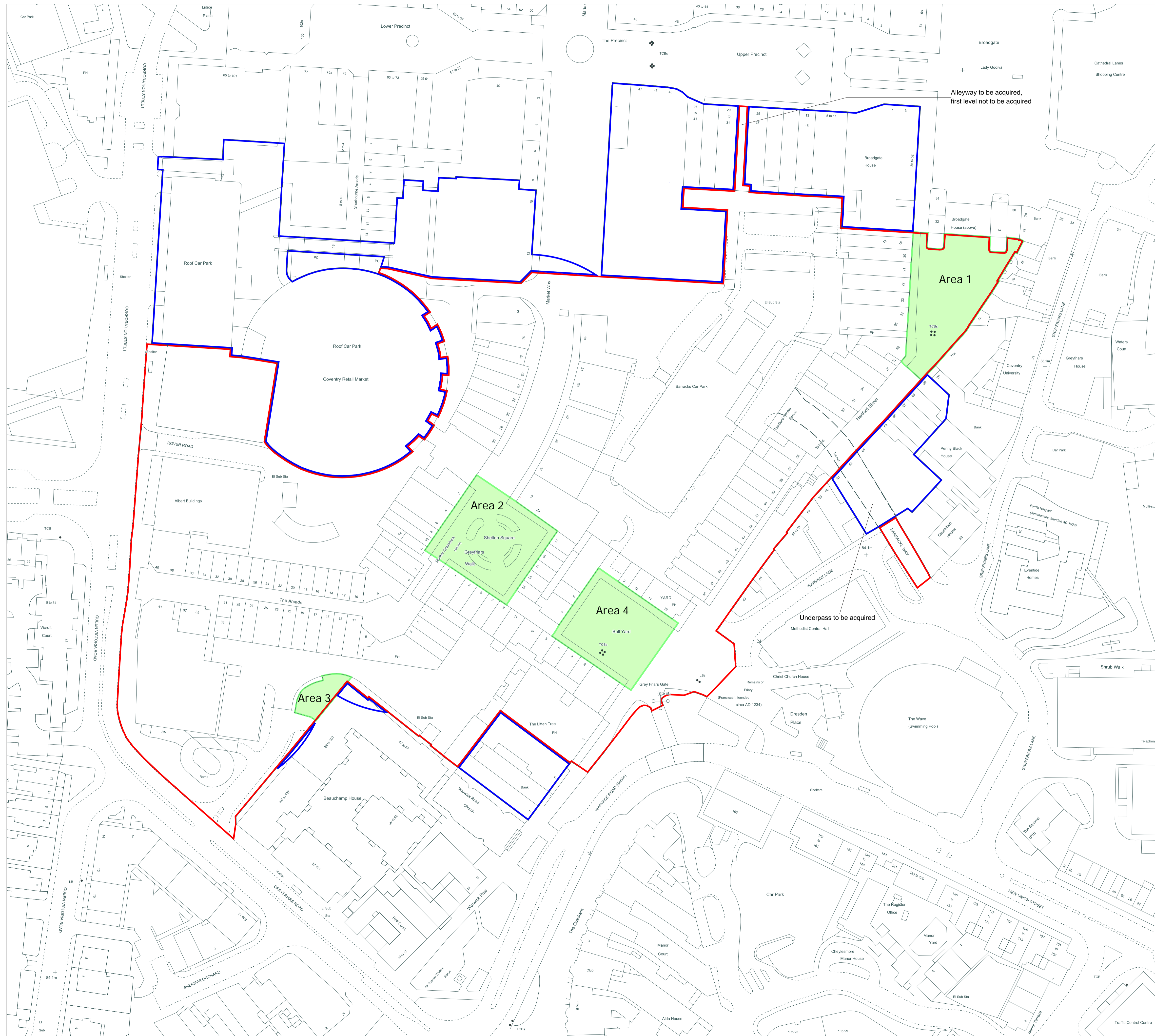



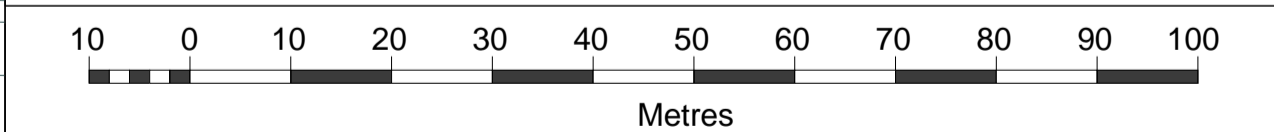


# THE COVENTRY CITY COUNCIL - OPEN SPACE TO BE ADVERTISED FOR APPROPRIATION/DISPOSAL



## Key:

-  Open Space
-  Land to be Acquired
-  Rights to be Acquired



**DRAFT**  
Date: 26/11/2021  
Version Number: v1.2  
Sheet Number: Sheet 1 of 1  
Scale: 1:750 @A1

Where applicable the plot boundaries show the general boundary of the registered land, it does not show the exact line of the boundaries. Measurements scaled from this plan may not match measurements between the same points on the ground.

This map is based upon Ordnance Survey material with the permission of Ordnance Survey on behalf of the Controller of Her Majesty's Stationery Office © Unauthorised reproduction infringes crown copyright and may lead to prosecution or civil proceedings. Crown copyright and database rights 2021 Ordnance Survey Licence number: 0100031673

